

Crawley Borough Council

	Report No:DS/78	D
--	-----------------	----------

Report to General Purposes Committee

Monday 1st October 2007

Review of Polling Districts and Polling Places

1. Key Points

- 1.1 This report informs the Committee of the results of the consultation undertaken as part of the Polling District Review required by the Electoral Administration Act 2006 and makes recommendations for the completion of the review.

2. Recommendations

- 2.1 **To recommend to Council the polling arrangements set out at appendix A.**

Pat Tinsley
Head of Democratic Services

3. Background

3.1 At its meeting held on 2 July 2007 the Committee was informed of the requirement by the Electoral Administration Act 2006 to complete a review of Polling Districts and Polling Places during 2007 and subsequently at least every 4 years.

4. The Review

4.1 Public Consultation began on 6th August and ended on 7th September 2007. A notice was placed in the local press, details included on the Council's website and invitations to comment were sent to local disability organisations specifically requesting comments from an access point of view.

4.2 Each polling station has been inspected by the Council's Electoral Services Manager and the access officer who has commented on the access arrangements at each premises. These findings are included at appendix B. The new legislation requires that the consultation must actively seek comments from people who have a particular expertise in relation to premises. No comments have been received from such groups, but the council's Access Officer has expertise in this area.

4.3 The provision made for polling has been continually under review and changes have been made where necessary and when improvements have been possible. As a result the Returning Officer does not consider that any major changes are necessary.

4.4 Members will be aware that of the redevelopment plans in Bewbush and Langley will mean the replacement of the community centres in these areas. It is proposed to report to a future meeting of the Committee as these projects progress.

5. Comments Received

5.1 Comments were received on arrangements in the following Wards:

Broadfield North and South Wards

5.2 These wards are currently both served by the Broadfield Community Centre

Comment:

5.3 A member of the public commented: Having one polling station for both wards is not adequate. Some people become confused when they arrive at the community centre as they are not aware that Broadfield is split into South and North and that they must go to a different hall depending on where in Broadfield they live. It is often down to the tellers (if there are any about) to direct people to the correct hall. People who live at the outer borders of Broadfield South and North have to travel a long way e.g. those on the Old Brighton Road at Pease Pottage or the top of Tollgate Hill need to travel quite a distance to vote. My suggestion would be to have a polling station in each ward. The turnout may be higher if people did not have to travel so far.

Returning Officer's Comments:

5.4 In the past Broadfield has been served by four polling stations. In addition to the Community Centre, the Scout Hut in Seymour Road, the Community Centre in Creasy's Drive and the Nursery at Rathlin Road. However, it was decided a few years ago following consultation with the ward members at that time to combine polling at the Community Centre. When there were four separate polling stations there had been voter confusion about where voting was taking place and there was inadequate parking at the scout hut. Rathlin Road Nursery has since been destroyed by fire and was later demolished.

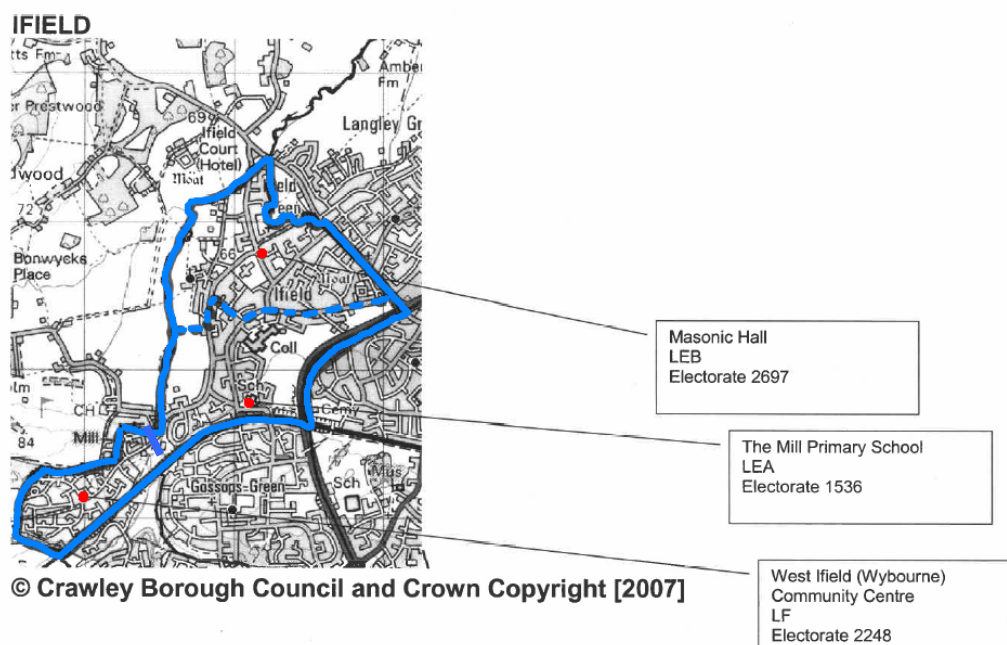
5.5 The Community Centre is large enough and has sufficient number of rooms to accommodate polling and has the advantage of being in a well known location.

5.6 There is an alternative available in the ward. Seymour Primary School, Seymour Road, for Broadfield North and the Community Centre for Broadfield South. This would have the advantage of separate locations, but risks confusion through introducing a new premises, and would not address the distance from Pease Pottage or Tollgate Hill. In addition it is likely that the school would have to close on polling day. Prior to using the scout hut the School was used. The move to the Scout Hut was made because the school made it clear that having the polling station there caused them a great deal of inconvenience.

5.7 It is proposed that the issue of confusion between the two wards be dealt with by improved signage and an extra member of staff to direct voters.

Ifield Ward

5.8 Currently served by the Masonic Lodge, The Mill Primary School and Wybourne Community Centre as shown on the map below:



Comments

Received from Councillor John Mortimer. We have been operating in Ifield with 3 polling stations for two years now and it's about right to re look at things.

If you remember for some time now, the officers have recommended that we use the Ifield Drive Community Centre as a polling station. Local members including myself, always fought hard to use the Community College on the old site, which the voters of Ifield had traditionally used for many years. It's gone now and the new school is at the end of the site, so not suitable.

Not just myself, but others that I come in contact with, have never been happy with using the Masonic Lodge in Ifield Green. There are a number of reasons, no cover for tellers, no parking apart from the playing field and depending what games are on there could be little there.

The Mill Primary School is right on the edge of the Ifield ward and a long trek for most on that register.

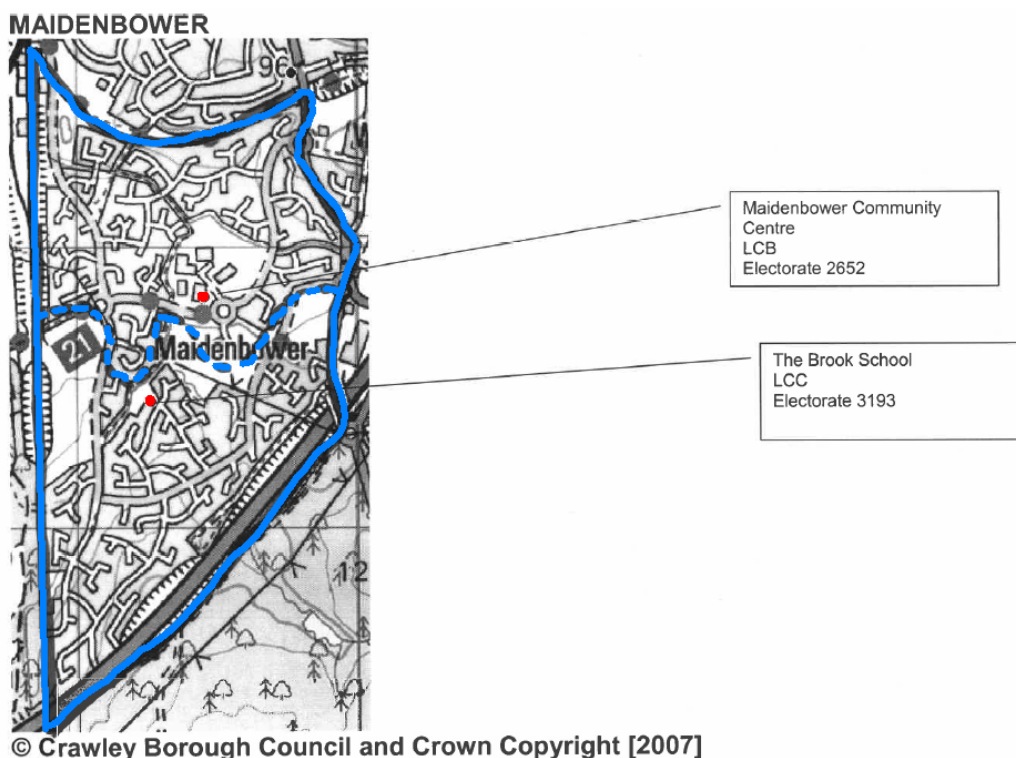
So my proposals are this: Only to have two polling stations for Ifield and those are Wybourne Community Centre, Hyde Drive and the Community Centre, Ifield Drive.

Returning Officer's Comments

5.9 The Ifield Community Centre has the advantage of having a more central location than the Masonic Lodge and offers better access. I support this proposal. In view of the proposed development at the former Ifield Community College site I propose that the polling district LEA, served by Mill Primary School is retained to ensure that there is sufficient capacity at the community centre.

Maidenbower

5. 10 Currently divided into two polling districts served by the Brook School and Maidenbower Community Centre as set out in the map below:



Comments

5.11 From County Councillor Henry Smith: With regard to polling stations within the County Council electoral division I represent the only concerns I currently have relate to some individual roads in Maidenbower that appear to be located in the wrong polling stations for voting.

You will be aware that up until several years ago the Maidenbower neighbourhood consisted of a single polling district but this was divided in two forming the LCB and LCC districts (with their respective polling places at Maidenbower Community Centre and The Brook School).

Whilst telling in the last two Borough Council elections within Maidenbower ward I experienced a number of electors, registered at residencies which logically should be geographically well within the other Maidenbower polling district, having to be re-directed by Returning Officer staff. Anecdotally this resulted in a number of these electors not bothering to travel to the other polling district (outside the area of their natural community and polling district) and therefore the convenience and ability of their being able to vote was compromised.

Regrettably, from memory, I cannot recall the exact roads in question but would be grateful if a review of which roads fall within which polling districts could be made within Maidenbower ward so that these anomalies can be resolved.

Returning Officer's Comments

5.12 Whilst officers are aware of some earlier problems with roads being listed in the wrong polling districts, we believe these have all been corrected. A thorough check has been made of the allocation to the polling districts to ensure that there are no current anomalies. A complete list of the allocation is included at appendix C.

Northgate

5.13 Currently served by Northgate Primary School, Green Lane

Comments

5.14 Two comments have been received:

1. From County Councillor Gillian Joyce :Northgate Community Centre opposite Northgate Parade would be a more appropriate centre on polling day – location is central and convenient to shoppers and there would be no ambiguity on 'entrance' to polling station as happened in 2005.
2. From Ward Councillors Gordon and Linda Seekings: We feel that on balance the Polling Station should remain where it is.

Road Safety has always been the main issue. Before it was in Northgate School it was in the Special Unit building (now demolished) associated with the school. This was at the far end of the School site at the junction of Barnfield and Woolborough Road and was a traffic hazard location. When it was moved, to what was then the main entrance of the then Northgate Middle School, although far from perfect it resolved several problems.

The move several years ago to elsewhere in what is now Northgate School and using the Green Lane entrance resolved more.

Northgate Community Centre on the corner of Barnfield Road and Woodfield Road is not a viable alternative.

The problem is that car parking at the Community Centre is limited and although there is parking at Northgate Parade this is almost always full. It's also across the other side of the road and the obvious crossing point has no proper crossing of any sort - not even a bollard - and is just after the junction with Woodfield Road.

The propensity of residents who go to the Polling Station by car would be to park literally outside of the Community Centre making the junction even more hazardous - it's supposed to be double yellow lines there but this gets regular ignored increasing the traffic hazards.

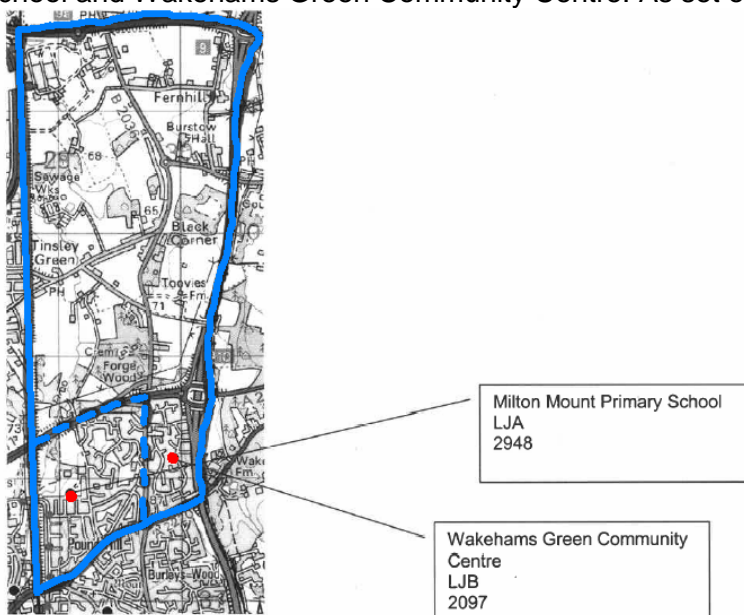
Linda and myself, as said previously, are not in favour of the Polling Station being moved. However if a move is to be considered then St Paul's Church in Woodfield Road may be an option. Although in Woodfield Road it does have a large amount of on-site parking that could be beneficial.

Returning Officer's Comments

5.15 The Community Centre does have the advantage of a more central and visible location. However, the school has greater car parking facilities and I believe the problems experienced in 2005 were solved by greater signposting and improving instruction on the poll cards and no further problems were experienced in 2006 and 2007 elections. On balance I recommend retention of the school as the polling station.

Pound Hill North

5.16 Currently divided into two polling districts and serviced by Milton Mount Primary School and Wakehams Green Community Centre. As set out in the map below:



© Crawley Borough Council and Crown Copyright [2007]

Comments

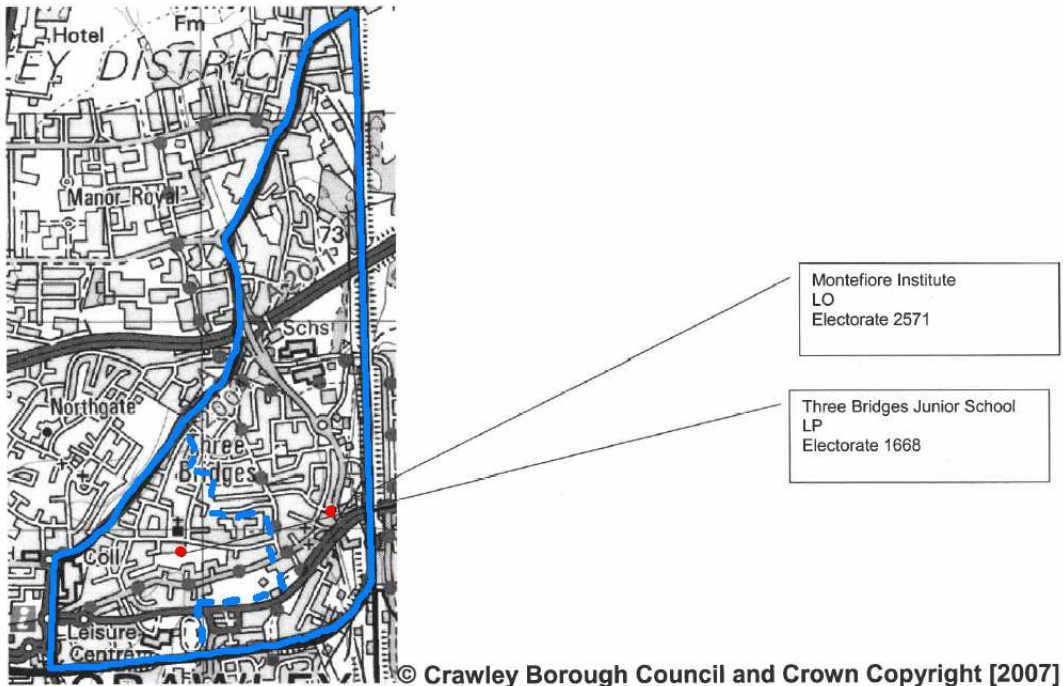
5.17 From County Councillor David Dewdney: residents in the North East of our division in the Peeksbrook Lane area find the Wakehams Green polling station difficult. However there does not seem an easy alternative other than a marquee or a local pub.

Returning Officer's Comments

5.18 The residents of Fernhill do have a greater distance to travel to their polling station than is average for Crawley voters. However, it has not proved possible to find a suitable polling station in the Fernhill area. I do not recommend any changes in this area.

Three Bridges Ward

5.19 Currently divided into two polling districts and served by the Montefiore Institute and Three Bridges Junior School as set out in the map below.



Comments

5.20 From County Councillor Gillian Joyce on Polling District LO: Jubilee Hall or United Free Church would be more appropriate centres on polling day –

- Access to Montefiore Hall is appalling, situated on a one way street with parking restrictions
- The location of the above would be more inclusive for the electorate on the day are both well known and are actually not far in distance from the 'Monte'. 'Free Church Hall' is welcoming, light and airy and should be highly considered.

Returning Officer's Comments

The Jubilee Hall is now boarded up and would not be suitable as a polling station. The Free Church, which is situated on the corner of Three Bridges Road and Haslett Avenue East, offers good facilities but its situation at the edge of the polling district would mean that nearly all voters arriving on foot would have to cross Three Bridges Drive near to the junction with Haslett Avenue East. As there is no crossing at this point. I consider this to be more hazardous than the situation at the Montefiore Institute. The parking provision at this institute is now improved as voters now have access to the large car park at the rear.

I therefore do not recommend any changes.

6. Ward Members' Views

6.1 Ward members have been consulted as part of the review and their comments are included.

7. Staffing, Financial and Legal Implications/Powers

7.1 The creation of removal or polling districts and additional polling stations has financial implications in the cost of staffing polling stations delivery and collection of equipment and hire of premises.

7.2 The Electoral Administration Act 2006 sets out a duty for the Council to carry out a polling district review by 31 December 2007, that representations must be made by the Returning Officer to the Council, and that the Council must actively seek representation from persons it thinks have expertise in relation to access to premises or facilities for persons with different forms of disability.

8. Links to the Community Strategy and Corporate Plan

8.1 The proposals contained in this report relate to the following key areas of the Community Strategy

Local Economy	n	Health and Social Care	n
Affordable Housing	n	Community Safety	n
Lifelong Learning	n	Local Environment	n

The following key principles are applicable:-

(i) Working together	y
(ii) Dignity, respect and opportunities for all	y
(iii) Leaving no-one behind	y
(iv) Making it last	y

The report relates to the following areas in which the Council operates to enhance the town and the quality of life of local people:-

- (i) Our Communities: (ensuring they are safe, healthy, cohesive and enjoyable) y
- (ii) Our Environment: (ensuring that it is attractive, clean, protected and sustainable)
- (iii) Our Economy: (ensuring it is thriving, vibrant and prosperous)
- (iv) Our Council: (ensuring it is engaging, transparent, business-like with a social conscience, cost-effective and a place-shaping community leader) y

9. Reasons for the Recommendation

- 9.1 To seek the Committee's recommendation to Council on the Polling District Review.

Background Papers

Electoral Administration Act 2006
Responses to Polling District Review consultation

Contact Officer:- Andrew Oakley
Direct Line:- 01293 438346

Proposals of the Returning Officer for Crawley Constituency

Bewbush Ward

PD Letters	Polling Place	Address	Electorate
LA	Bewbush Community Centre	Dorsten Square	6125

Broadfield North Ward

PD Letters	Polling Place	Address	Electorate
LB (LBA)	Broadfield Youth and Community Centre	Broadfield Barton	4305

Broadfield South Ward

PD Letters	Polling Place	Address	Electorate
LC (LBB)	Broadfield Youth and Community Centre	Broadfield Barton	4105

Furnace Green Ward

PD Letters	Polling Place	Address	Electorate
LD (LCA)	Furnace Green Community Centre	Ashburnham Road	4416

Gossops Green Ward

PD Letters	Polling Place	Address	Electorate
LE (LD)	Gossops Green Community Centre	Capel Lane	3838

Ifield

PD Letters	Polling Place	Address	Electorate
LFA(LEB)	Ifield Community Centre	Ifield Drive	2697
LFB(LEA)	The Mill Primary School	Ifield Drive	1536
LFC (LF)	Wybourne Community Centre	Hyde Drive	2248

Langley Green Ward

PD Letters	Polling Place	Address	Electorate
LG	Langley Green Community Centre	Stagelands	5377

Maidenbower

PD Letters	Polling Place	Address	Electorate
LHA(LCB)	Maidenbower Community Centre	Harvest Road	2652
LHB(LCC)	The Brook School	Salterns Road	3193

Northgate Ward

PD Letters	Polling Place	Address	Electorate
LI	Northgate Primary School	Green Lane	3578

Pound Hill North Ward

PD Letters	Polling Place	Address	Electorate
LJA	Milton Mount Primary School	Grattons Drive	2948
LJB	Wakehams Green Community Centre	Wakehams Green Drive	2097

Pound Hill South and Worth Ward

PD Letters	Polling Place	Address	Electorate
LKA (LK)	Pound Hill Community Centre	Worth Road	2621
LKB (LL)	Crawley Pupil Referral Unit	Turners Hill Road	3341

Southgate Ward

PD Letters	Polling Place	Address	Electorate
LLA (LM)	St Mary's Church Hall	Wakehurst Drive	2859
LLB (LN)	Southgate West Community Centre	Ditchling Hill	3322

Three Bridges Ward

PD Letters	Polling Place	Address	Electorate
LMA(LO)	Montefiore Institute	Hazelwick Road	2571
LMB (LP)	Three Bridges Junior School	Gales Drive	1668

Tilgate Ward

PD Letters	Polling Place	Address	Electorate
LNA (LQ)	Tilgate Community Centre	Shackleton Road	2162
LNB (LR)	Holy Trinity Church Hall	Titmus Drive	2310

West Green Ward

PD Letters	Polling Place	Address	Electorate
LO (LS)	West Green County First School	West Green Drive	3467

Access Guide to Crawley Borough Council's Polling Stations Autumn 2007

Ward	Venue/Address	Transport Links	Accessible Parking	Accessible Toilet	Potential Access Issues
Bewbush	Bewbush Community Centre Dorsten Square	Bus No 1,23, 24, 200 and 10 (80 metres from the main entrance)	There are 3 accessible bays in the large car park	One accessible toilet on site	None to note
Broadfield North	Broadfield Community Centre Broadfield Barton	Bus No. 20, 10, 1 at Shopping Parade. 3 entrances to polling station	Ample parking Broadfield Parade (several accessible bays) Church Car park (closest to polling venue) 2 good size accessible bays and one restricted bay	One accessible toilet on site	Church Car Park There is approximately a 5 metre ramp from church car park running up adjacent to the social hall and another 3 metre ramp to get into the social hall

Ward	Venue/Address	Transport Links	Accessible Parking	Accessible Toilet	Potential Access Issues
					<p>Some of the pavement is uneven.</p> <p>There is another steep ramp from the parade down to the centre</p> <p>However there is an easier gradient but a longer walk (additional 200 metres) if entry is via Coachman's Drive</p>

Broadfield South	Broadfield Community Centre Broadfield Barton	Bus No. 20, 10, 1 at Shopping Parade. 3 entrances to polling station	Ample parking: Broadfield Parade (several bays) Church Car park (closest to polling venue) 2 good size bays and one restricted bay	One accessible toilet on site	Church Car Park There is approximately a 5 metre ramp from church car park running up adjacent to the social hall and another 3 metre ramp to get into the social hall Some of the pavement is uneven. There is another steep ramp from the parade down to the centre However there is an easier gradient but a longer walk (additional 200 metres) if entry is via Coachman's Drive
------------------	--	---	--	-------------------------------	--

Furnace Green	Furnace Green Community Centre Ashburnham Road	Bus No 2 and 273, 300 metre walk to venue.	There are 2 accessible bays on site	There is an accessible toilet	2 steep kerbs on Ashburnham Road between bus stop and venue
Gossops Green	Gossops Green Community Centre Capel Lane	Bus No 1 and 200 (bus stop is 200 metres from the entrance)	There are 2 accessible bays	There is an accessible toilet	Car park at the Centre is on a slight slope There is a camber in the pavement next to the shopping parade car park on the way from the bus stop to the centre
Ifield	The Mill Primary School Ifield Drive	Bus No 2, 200 is 100 metres from main entrance and Ifield station is nearby	There 2 accessible bays	One accessible toilet on site	

<p>Ifield</p>	<p>Masonic Lodge Ifield Green</p>	<p>Bus No 526,527 stops 80 metres away from the Lodge, however the drop off (heading towards Charlwood) is onto grass</p>	<p>The venue is sat at a "T" junction making it difficult to park directly outside the venue.</p> <p>Ifield Football Club has ample free parking which is 100 metres away from the venue.</p> <p>There is a side bay which is closer (50 metres to the entrance)</p>	<p>There is currently no accessible toilet but one is planned in the next 12 months (by July 2008)</p>	<p>There is one inch lip at the front door</p>
---------------	---------------------------------------	---	--	--	--

Ifield	Ifield Drive Community Centre	Bus No 2, 200	There are 3 bays but no hatching or sign posting indicating their location.	One accessible toilet on site	Large kerbs from the bus stop to the Community Centre (10 metres in front of Rose Glow Laundrette). The accessible route is round the back of the car park serving the shops.
Ifield	Ifield West Community Centre, Dobbins Place	Bus No 2, 200 (by Hyde Drive shops) 10 metres to the main entrance	There are 3 bays but no hatching or sign posting indicating their location.	One accessible toilet on site.	
Langley Green	Langley Green Community Centre Stagelands	Bus No. 4/5 and 200 100 metre walk to venue	Ample parking but no accessible bays marked out	One accessible toilet in place	2 kerbs near the bus stop have no blistered paving and is very steep Large lip at the door entering venue

Maidenbower	Brook School Salterns Road	No bus routes nearby. Bus stop at Palmer Road, which is a very long walk to the school	No accessible bays marked out but ample parking	One accessible toilet on site	Slight lip on the door entering hallway
Maidenbower	Maidenbower Community Centre	Bus No 100 is 150 metres from the main entrance.	There are 4 accessible bays but no sign posts indicating their presence	One accessible toilet	
Northgate	Northgate Primary School	Bus No 100 (towards Northgate) is 150 metres to the pedestrian gate. Bus No 100 towards Crawley Town (outside St Paul's Methodist Church) is 170 metres If level flat access required via car park is an additional 200 metres	There is an accessible bay 10 metres from the main entrance	There is one accessible toilet, but this may not be available on polling day	Pedestrian access via Hollybush Road is uneven and there is a steep ramp alongside 3 large steps. Recommend access by Green Lane

<p>Pound Hill North</p>	<p>Milton Mount Primary School Grattons Drive</p>	<p>Bus No 4 outside Peterhouse Parade (towards Pound Hill) 150 metres to school gate</p> <p>Bus No 5 away from Pound Hill (150 metres to school gate)</p>	<p>There is ample parking in the school playground. No accessible bays marked out.</p> <p>There is a 100 metre walk from the car park to the hall.</p>	<p>There is no accessible toilet but one is planned within the next 12 months.</p> <p>The staff toilet which is currently used does not have grab rails for ambulant disabled people</p>	<p>The pedestrian entrance (between staggered barriers) is very tight and uneven for wheelchair users/scooters and people who require adequate width should use main entrance via Peterhouse Parade</p> <p>Many turns to get from the entrance to the venue, visually impaired people may need assistance</p>
-------------------------	---	---	--	--	---

<p>Pound Hill North</p>	<p>Wakehams Green Community Centre Wakehams Green Drive</p>	<p>Bus No.4 and 5 stop 200 metres away</p>	<p>There are 2 accessible bays but these have no hatching and no sign post indicating their location.</p>	<p>There is an accessible toilet</p>	<p>Accessible entrance is via side door not the door visible from the road. There is a large lip at the front door which will be addressed this Autumn. The internal door is narrow.</p>
<p>Pound Hill South and Worth</p>	<p>Pound Hill Community Centre Worth Road</p>	<p>Bus No 5 and 272 stops at Pound Hill Parade which is 250 metres from the entrance</p>	<p>There is one accessible bay but there is no hatching and no signage advertising its location</p>	<p>There is a partially accessible toilet but the toilet pan is located in the centre of the wall and it does not allow easy transfer from wheelchair onto the toilet nor ease of access to the washing facilities.</p>	

<p>Pound Hill South and Worth</p>	<p>Crawley Pupil Referral Unit Turners Hill Road</p>	<p>Turners Hill Road, Bus No. 5 (100 metres to venue)</p>	<p>Entrance is uneven and there is a slight incline to the car park, no accessible bays marked out however ample parking</p>	<p>There is a partially compliant accessible toilet, but it's not advertised as an accessible toilet.</p>	<p>Slight camber (main entrance is not accessible due to steps, but a rear entrance offers more level access) Support may need to be requested to get over the lip at the rear entrance and also through the lip in the internal door way into the hall</p>
<p>Southgate</p>	<p>St Mary's Church Hall Wakehurst Drive</p>	<p>Bus No 1 towards Bewbush (Southgate Avenue) is 80 metres from the venue. Bus No 1 (to Tollgate Hill) is 100 metres from the venue</p>	<p>There is no Accessible bay outside the venue but 2 bays in Wakehurst Road 40 metres from the venue in front of the shops</p>	<p>There is one accessible toilet (and baby changing unit)</p>	<p>There are no major access issues with this venue.</p>

Southgate	Southgate West Community Centre Ditchling Hill	This venue does not have any bus services running nearby	There are 2 accessible bays but not sign posted nor hatching present	The accessible toilet door is heavy to open and opens inwards	There is a steep up hill section to get from Downland Drive, up Ditchling Hill to the venue
Three Bridges	Montefiore Institute Hazelwick Road	Three Bridges train station nearby. Bus No 20 (towards Three Bridges) 100 metres away, also bus No 4,5,100 at Bus Stop A.	One small bay outside venue on main road, ample parking spaces to the rear.	There is a toilet for use but the dimensions are very small and potentially problematic for wheelchair users	Main entrance has 2 large steps, however there is level access into the venue via Hazelwick Avenue
Three Bridges	Three Bridges Junior School Gales Drive	Bus No 100, 527 (20 metres from the venue). Bus No 100, (from Three Bridges) 100 metres from the entrance	There is one accessible parking bay but it is on a slight slope.	There are 2 toilets available but they are only partially accessible. One toilet has grab rails on wall	There are 2 heavy doors to enter the polling station (polling staff will be on hand to support visitors)

Tilgate	Tilgate Community Centre Shackleton Road	Bus No 2 bus stop is located 500 metres away from the venue.	There are 2 accessible bays but incorrect dimensions and markings and no sign post indicating their presence	There is an accessible toilet	
Tilgate	Holy Trinity, Tilgate	Bus No.2 300 metres from main entrance	No accessible bays marked out, loose gravel	The accessible toilet is located on the locked side of the church (so maybe unavailable on polling day). No accessible toilet on voting side of hall, and there is one step up to use the toilets	Poor access into the hall, narrow entry, then sharp right turn into hall.

West Green	West Green County First School	Bus No 527 (east bound) and Bus No 1, 20 and 526 towards Crawley. Both approximately 100 metres from the school.	School has loose gravel and couple of pot holes. No accessible bay marked out.	No accessible toilet on site.	Pedestrian access is very tight for wheelchair users via the staggered barriers
------------	--------------------------------------	--	---	-------------------------------	---

Allocation to Polling Districts in Maidenbower

Appendix C

Road	Polling District				
		FESTIVAL COURT	LCB	SEVERN ROAD	LCB
ADELPHI CLOSE	LCB	FOWLER CLOSE	LCB	SHAFTESBURY ROAD	LCB
ALBION CLOSE	LCB	FRANKLIN ROAD	LCB	SHELDON CLOSE	LCB
ALDWYCH CLOSE	LCB	GARRETT CLOSE	LCB	SINCLAIR CLOSE	LCB
ANGELL CLOSE	LCB	GEORGIAN CLOSE	LCB	ST VINCENT CLOSE	LCB
ATKINSON ROAD	LCB	GOLDING CLOSE	LCB	STANFORD COURT	LCB
AVELING CLOSE	LCB	GRAVENEY ROAD	LCB	STANIER CLOSE	LCB
BALCOMBE ROAD	LCB	HAWORTH ROAD	LCB	STEPNEY CLOSE	LCB
BANCROFT ROAD	LCB	HODGKIN CLOSE	LCB	STIRLING CLOSE	LCB
BAXTER CLOSE	LCB	JACOBAN CLOSE	LCB	STRAND CLOSE	LCB
BAYTREE COURT	LCB	LAUD DRIVE	LCB	STROUDLEY CLOSE	LCB
BENJAMIN ROAD	LCB	LYRIC CLOSE	LCB	STUART CLOSE	LCB
BILLINTON DRIVE	LCB	MAIDENBOWER DRIVE	LCB	TAMAR CLOSE	LCB
BLACKETT ROAD	LCB	MAIDENBOWER PLACE	LCB	TEMPLE CLOSE	LCB
BRANDON CLOSE	LCB	MAIDENBOWER SQUARE	LCB	THORNDYKE CLOSE	LCB
CAMPBELL ROAD	LCB	MARSHALL ROAD	LCB	TILLOTSON CLOSE	LCB
CAVELL WAY	LCB	MAYES CLOSE	LCB	TUDOR CLOSE	LCB
CLIFTON ROAD	LCB	MAYFLOWER CLOSE	LCB	TUXFORD CLOSE	LCB
COLLINGWOOD ROAD	LCB	NELSON CLOSE	LCB	TYNE CLOSE	LCB
CRANMER WALK	LCB	NEWMAN CLOSE	LCB	WALKER ROAD	LCB
CRAVEN ROAD	LCB	NIVEN CLOSE	LCB	WANDLE CLOSE	LCB
DELFONT CLOSE	LCB	NORMANDY CLOSE	LCB	WESTMINSTER ROAD	LCB
DOLLIS CLOSE	LCB	OLIVIER ROAD	LCB	WHEELER ROAD	LCB
DRURY CLOSE	LCB	PARKER CLOSE	LCB	BALDWIN CLOSE	LCC
ELIZABETHAN WAY	LCB	PARNELL CLOSE	LCB	BARBER CLOSE	LCC
ELLIOT CLOSE	LCB	PROCTOR CLOSE	LCB	BASSETT ROAD	LCC
ELLSON CLOSE	LCB	RAWORTH CLOSE	LCB	BECKFORD WAY	LCC
EVANS CLOSE	LCB	REDGRAVE DRIVE	LCB	BELLAMY ROAD	LCC
FENCHURCH ROAD	LCB	SCHAFFER HOUSE	LCB	BENNETT CLOSE	LCC

BIRCHWOOD CLOSE	LCC	LANGSTONE CLOSE	LCC	WANTAGE CLOSE	LCC
BISHAM CLOSE	LCC	LAWRENCE CLOSE	LCC	WARNER CLOSE	LCC
BOLEYN CLOSE	LCC	LIDSEY CLOSE	LCC	WATSON CLOSE	LCC
BOLTON ROAD	LCC	LUCAS CLOSE	LCC	WILSON CLOSE	LCC
BOSHAM ROAD	LCC	LUCERNE DRIVE	LCC	WRIGHT CLOSE	LCC
BOWATER ROAD	LCC	LYON CLOSE	LCC		
BRADBURY ROAD	LCC	MALHAM CLOSE	LCC		
BRAY CLOSE	LCC	MATTHEWS DRIVE	LCC		
CARTER ROAD	LCC	MERCER CLOSE	LCC		
CASHER ROAD	LCC	MILBORNE ROAD	LCC		
CHAPMAN ROAD	LCC	MOORLAND ROAD	LCC		
DAKIN CLOSE	LCC	PAGEWOOD CLOSE	LCC		
DUKE CLOSE	LCC	PALLINGHAM DRIVE	LCC		
EMSWORTH CLOSE	LCC	PALMER ROAD	LCC		
FLINT CLOSE	LCC	PENFOLD ROAD	LCC		
FORBES CLOSE	LCC	PEPPARD ROAD	LCC		
GABRIEL ROAD	LCC	PHILLIPS CLOSE	LCC		
GATES CLOSE	LCC	PURLEY CLOSE	LCC		
GIBBONS CLOSE	LCC	RAWLINSON ROAD	LCC		
GODDARD CLOSE	LCC	RITCHIE CLOSE	LCC		
GREATHAM ROAD	LCC	RUSTON CLOSE	LCC		
GREGORY CLOSE	LCC	SALTERNS ROAD	LCC		
HARPER DRIVE	LCC	SHOREHAM ROAD	LCC		
HEATHCOTES	LCC	STABLE CLOSE	LCC		
HENLEY CLOSE	LCC	STOKES CLOSE	LCC		
HOLDER ROAD	LCC	STOPHAM ROAD	LCC		
HOUGHTON ROAD	LCC	TANYARD CLOSE	LCC		
KENDALE CLOSE	LCC	TROTTON CLOSE	LCC		
LADYMEAD CLOSE	LCC	TULLETT ROAD	LCC		